

Planning Property Report

from www.dtpli.vic.gov.au/planning on 04 November 2015 09:44 AM

Lot and Plan Number: Lot 25 PS322582

Address: 3 CUTHBERTSON COURT MIRBOO NORTH 3871

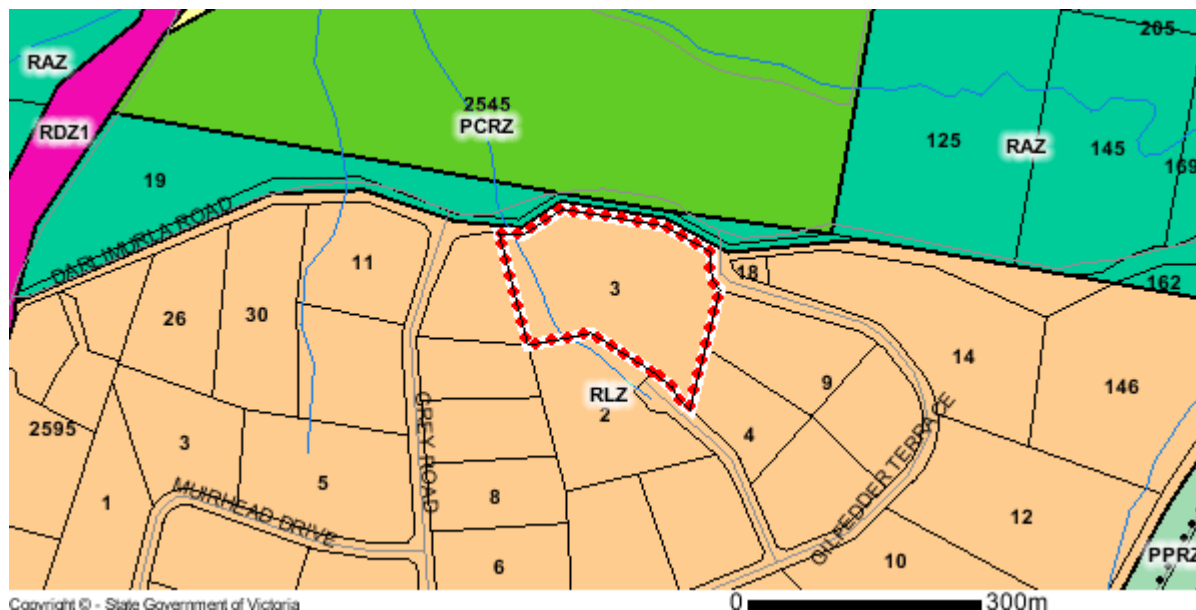
Local Government (Council): SOUTH GIPPSLAND **Council Property Number:** 195026

Directory Reference: VicRoads 97 D8

Planning Zone

RURAL LIVING ZONE (RLZ)

SCHEDULE TO THE RURAL LIVING ZONE



Copyright © - State Government of Victoria

0 300m

Note: labels for zones may appear outside the actual zone - please compare the labels with the legend.

Zones Legend

| | | |
|---------------------------------|--|---------------------------|
| ACZ - Activity Centre | IN1Z - Industrial 1 | R1Z - General Residential |
| B1Z - Commercial 1 | IN2Z - Industrial 2 | R2Z - General Residential |
| B2Z - Commercial 1 | IN3Z - Industrial 3 | R3Z - General Residential |
| B3Z - Commercial 2 | LDRZ - Low Density Residential | RAZ - Rural Activity |
| B4Z - Commercial 2 | MUZ - Mixed Use | RCZ - Rural Conservation |
| B5Z - Commercial 1 | NRZ - Neighbourhood Residential | RDZ1 - Road - Category 1 |
| C1Z - Commercial 1 | PCRZ - Public Conservation & Resource | RDZ2 - Road - Category 2 |
| C2Z - Commercial 2 | PDZ - Priority Development | RGZ - Residential Growth |
| CA - Commonwealth Land | PPRZ - Public Park & Recreation | RLZ - Rural Living |
| CCZ - Capital City | PUZ1 - Public Use - Service & Utility | RUZ - Rural |
| CDZ - Comprehensive Development | PUZ2 - Public Use - Education | SUZ - Special Use |
| DZ - Dockland | PUZ3 - Public Use - Health Community | TZ - Township |
| ERZ - Environmental Rural | PUZ4 - Public Use - Transport | UFZ - Urban Floodway |
| FZ - Farming | PUZ5 - Public Use - Cemetery/Crematorium | UGZ - Urban Growth |
| GRZ - General Residential | PUZ6 - Public Use - Local Government | Urban Growth Boundary |
| GWAZ - Green Wedge A | PUZ7 - Public Use - Other Public Use | |
| GWZ - Green Wedge | PZ - Port | |

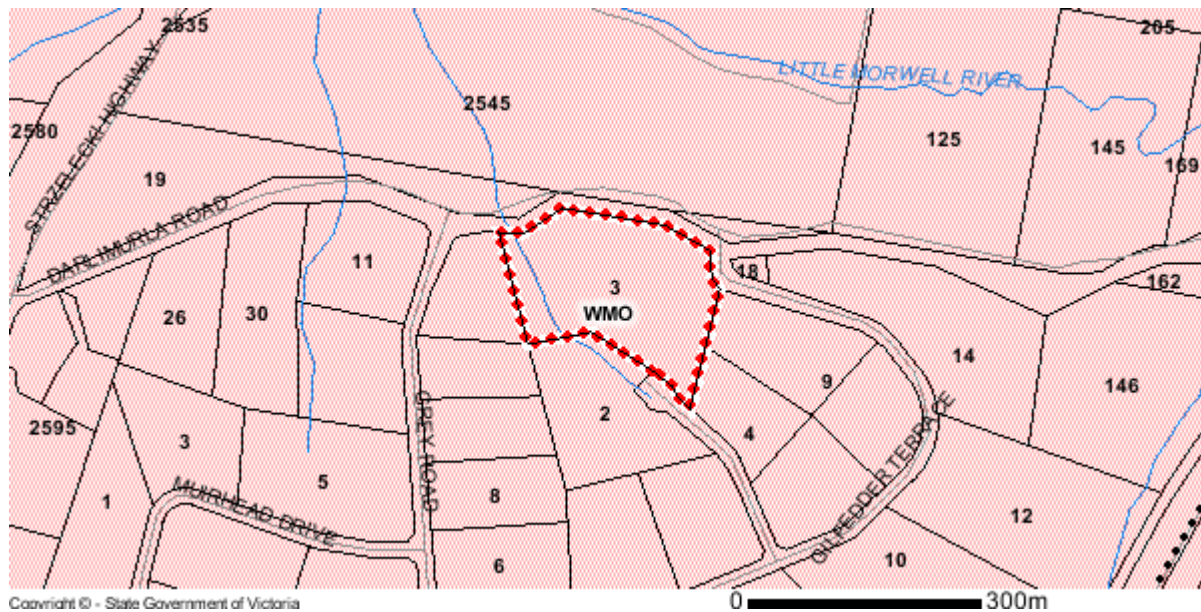
Copyright © - State Government of Victoria

Disclaimer: This content is provided for information purposes only. No claim is made as to the accuracy or authenticity of the content. The Victorian Government does not accept any liability to any person for the information provided.

Read the full disclaimer at www.land.vic.gov.au/home/copyright-and-disclaimer

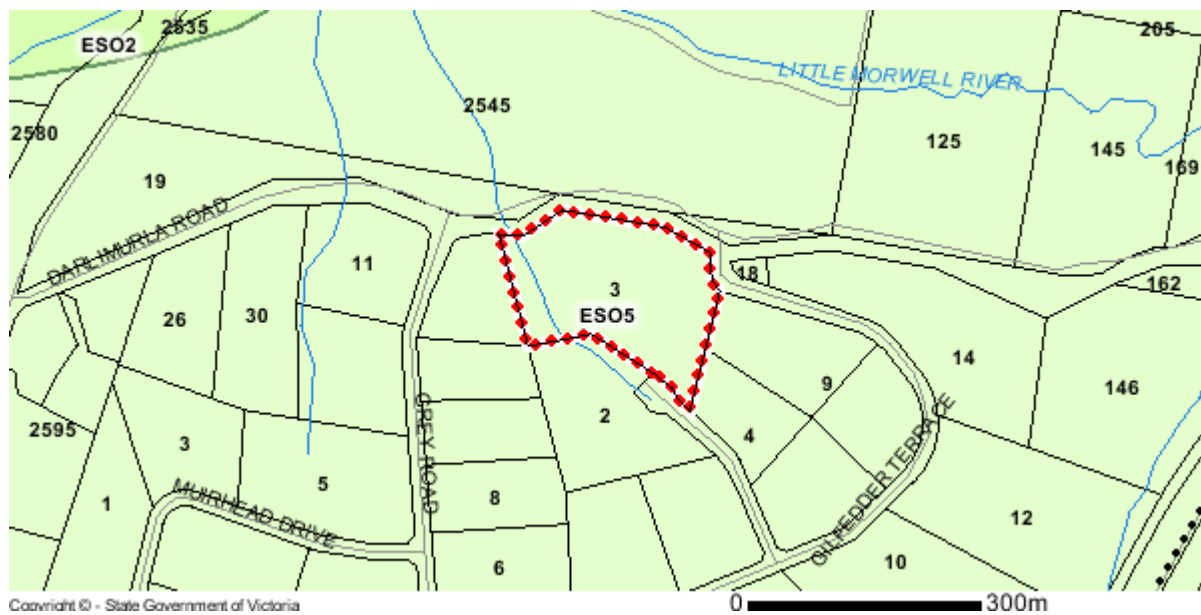
Planning Overlays

BUSHFIRE MANAGEMENT OVERLAY (BMO OR WMO)



ENVIRONMENTAL SIGNIFICANCE OVERLAY (ESO)

ENVIRONMENTAL SIGNIFICANCE OVERLAY - SCHEDULE 5 (ESO5)




Copyright © - State Government of Victoria

Disclaimer: This content is provided for information purposes only. No claim is made as to the accuracy or authenticity of the content. The Victorian Government does not accept any liability to any person for the information provided.

Read the full disclaimer at www.land.vic.gov.au/home/copyright-and-disclaimer

Planning Overlays Legend

Overlays Legend

| | |
|---|--|
|  AEO - Airport Environs |  LSIO - Land Subject to Inundation |
|  BMO - Bushfire Management (also WMO) |  MAEO1 - Melbourne Airport Environs 1 |
|  CLPO - City Link Project |  MAEO2 - Melbourne Airport Environs 2 |
|  DCPO - Development Contributions Plan |  NCO - Neighbourhood Character |
|  DDO - Design & Development |  PD - Parking |
|  DDOPT - Design & Development Part |  PAO - Public Acquisition |
|  DPO - Development Plan |  RO - Restructure |
|  EAO - Environmental Audit |  RCO - Road Closure |
|  EMO - Erosion Management |  SBO - Special Building |
|  ESO - Environmental Significance |  SLO - Significant Landscape |
|  FO - Floodway |  SMO - Salinity Management |
|  HO - Heritage |  SRO - State Resource |
|  IPO - Incorporated Plan |  VPD - Vegetation Protection |

Note: due to overlaps some colours on the maps may not match those in the legend.

Further Planning Information

Planning scheme data last updated on 29 October 2015.

A **planning scheme** sets out policies and requirements for the use, development and protection of land.

This report provides information about the zone and overlay provisions that apply to the selected land.

Information about the State, local, particular and general provisions of the local planning scheme that may affect the use of this land can be obtained by contacting the local council or by visiting [Planning Schemes Online](#)

This report is NOT a **Planning Certificate** issued pursuant to Section 199 of the Planning & Environment Act 1987.

It does not include information about exhibited planning scheme amendments, or zonings that may abut the land.

To obtain a Planning Certificate go to [Titles and Property Certificates](#)

For details of surrounding properties, use this service to get the Reports for properties of interest

To view planning zones, overlay and heritage information in an interactive format visit [Planning Maps Online](#)

For other information about planning in Victoria visit www.delwp.vic.gov.au/planning

Copyright © - State Government of Victoria

Disclaimer: This content is provided for information purposes only. No claim is made as to the accuracy or authenticity of the content. The Victorian Government does not accept any liability to any person for the information provided.

Read the full disclaimer at www.land.vic.gov.au/home/copyright-and-disclaimer