

Department of
Environment, Land,
Water and Planning

Planning Property Report

From www.delwp.vic.gov.au/planning on 31 August 2015 01:00 PM

Address: 37 YOUNG STREET LEONGATHA 3953

Crown Description: Allot. 12 Sec. 7 TOWNSHIP OF LEONGATHA

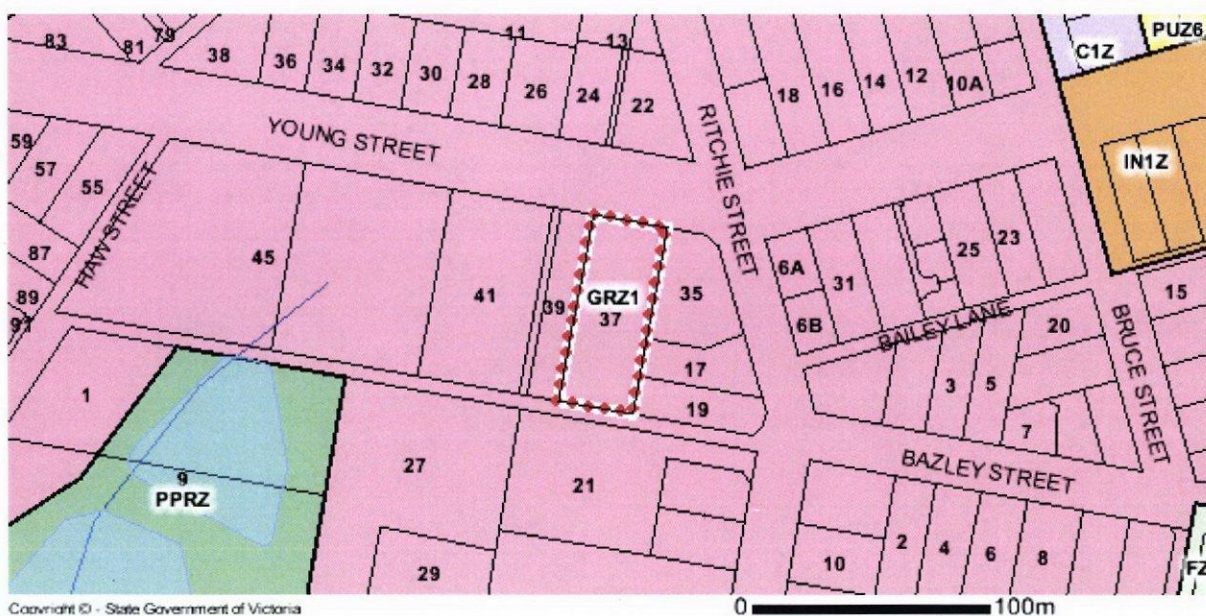
Local Government (Council): SOUTH GIPPSLAND **Council Property Number:** 177766

Directory Reference: VicRoads 710 C10

Planning Zone

















































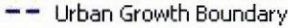
GENERAL RESIDENTIAL ZONE - SCHEDULE 1 (GRZ1)

SCHEDULE TO THE GENERAL RESIDENTIAL ZONE - SCHEDULE 1



Note: labels for zones may appear outside the zone boundary - please compare the labels with the legend.

Zones Legend

	ACZ - Activity Centre		IN1Z - Industrial 1		R1Z - General Residential
	B1Z - Commercial 1		IN2Z - Industrial 2		R2Z - General Residential
	B2Z - Commercial 1		IN3Z - Industrial 3		R3Z - General Residential
	B3Z - Commercial 2		LDRZ - Low Density Residential		RAZ - Rural Activity
	B4Z - Commercial 2		MUZ - Mixed Use		RCZ - Rural Conservation
	B5Z - Commercial 1		NRZ - Neighbourhood Residential		RDZ1 - Road - Category 1
	C1Z - Commercial 1		PCRZ - Public Conservation & Resource		RDZ2 - Road - Category 2
	C2Z - Commercial 2		PDZ - Priority Development		RGZ - Residential Growth
	CA - Commonwealth Land		PPRZ - Public Park & Recreation		RLZ - Rural Living
	CCZ - Capital City		PUZ1 - Public Use - Service & Utility		RUZ - Rural
	CDZ - Comprehensive Development		PUZ2 - Public Use - Education		SUZ - Special Use
	DZ - Dockland		PUZ3 - Public Use - Health Community		TZ - Township
	ERZ - Environmental Rural		PUZ4 - Public Use - Transport		UFZ - Urban Floodway
	FZ - Farming		PUZ5 - Public Use - Cemetery/Crematorium		UGZ - Urban Growth
	GRZ - General Residential		PUZ6 - Public Use - Local Government		
	GWAZ - Green Wedge A		PUZ7 - Public Use - Other Public Use		
	GWZ - Green Wedge		PZ - Port		
					Urban Growth Boundary

Planning Overlay

None affecting this land - there are overlays in the vicinity

[ENVIRONMENTAL SIGNIFICANCE OVERLAY \(ESO\)](#)

[PARKING OVERLAY \(PO\)](#)



Overlays Legend

AEO - Airport Environs	LSIO - Land Subject to Inundation
BMO - Bushfire Management (also WMO)	MAEO1 - Melbourne Airport Environs 1
CLPD - City Link Project	MAEO2 - Melbourne Airport Environs 2
DCPD - Development Contributions Plan	NCD - Neighbourhood Character
DDO - Design & Development	PO - Parking
DDOPT - Design & Development Part	PAO - Public Acquisition
DPO - Development Plan	RO - Restructure
EAO - Environmental Audit	RCO - Road Closure
EMO - Erosion Management	SBO - Special Building
ESO - Environmental Significance	SLO - Significant Landscape
FO - Floodway	SMO - Salinity Management
HO - Heritage	SRO - State Resource
IPO - Incorporated Plan	VPO - Vegetation Protection

Note: due to overlaps some colours may not match those in the legend.

Further Planning Information

Planning scheme data last updated on 27 August 2015.

A **planning scheme** sets out policies and requirements for the use, development and protection of land. This report provides information about the zone and overlay provisions that apply to the selected land. Information about the State, local, particular and general provisions of the local planning scheme that may affect

the use of the land can be obtained by contacting the local council or by visiting [Planning Schemes Online](#)

This report is NOT a **Planning Certificate** issued pursuant to Section 199 of the Planning & Environment Act 1987.

It does not include information about exhibited planning scheme amendments, or zonings that may abut the land.

To obtain a **Planning Certificate** go to [Titles and Property Certificates](#)

For details of surrounding properties, use this service to get the Reports for properties of interest

To view planning zones, overlay and heritage information in an interactive format visit [Planning Maps Online](#)

For other information about planning in Victoria visit www.delwp.vic.gov.au/planning

Copyright © - State Government of Victoria

Disclaimer : This content is provided for information purposes only. No claim is made as to the accuracy or authenticity of the content. The Victorian Government does not accept any liability to any person for the information provided. Read the full disclaimer at www.land.vic.gov.au/home/copyright-and-disclaimer

