

Department of
Transport, Planning and
Local Infrastructure

Planning Property Report

From www.dpcd.vic.gov.au/planning on 09 January 2015 03:08 PM

Address: 35 STEVENS ROAD KORUMBURRA 3950

Crown Description: Allot. 20 Sec. 3 PARISH OF KORUMBURRA

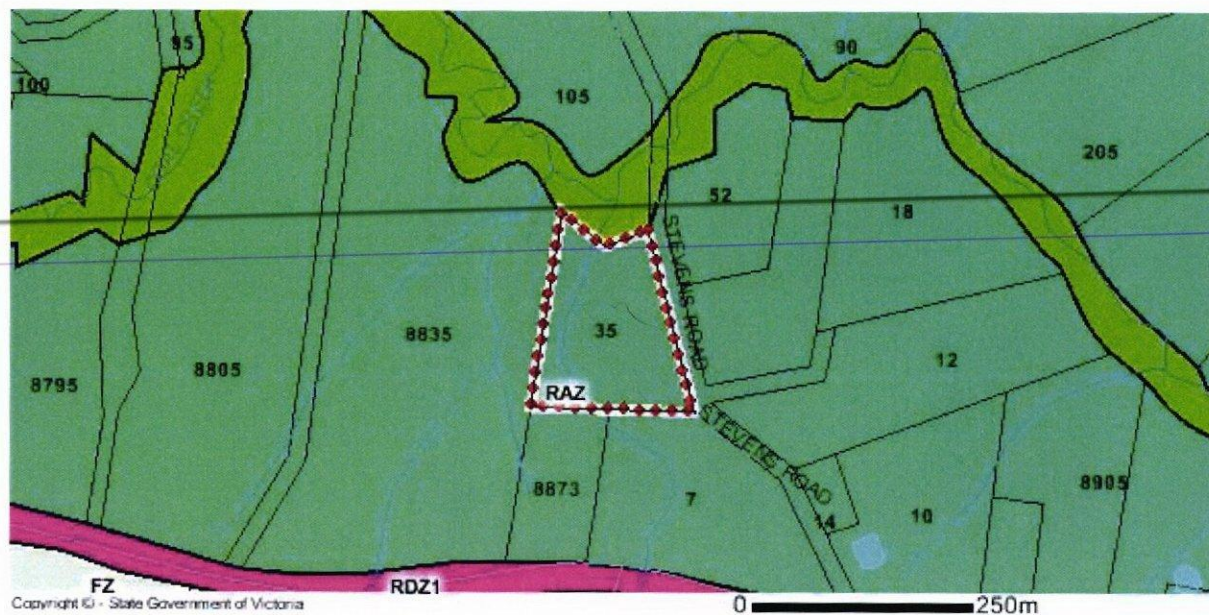
Local Government (Council): SOUTH GIPPSLAND **Council Property Number:** 198241

Directory Reference: VicRoads 96 F9

Planning Zone

















































RURAL ACTIVITY ZONE (RAZ)

SCHEDULE TO THE RURAL ACTIVITY ZONE



Note: labels for zones may appear outside the zone boundary - please compare the labels with the legend.

Zones Legend

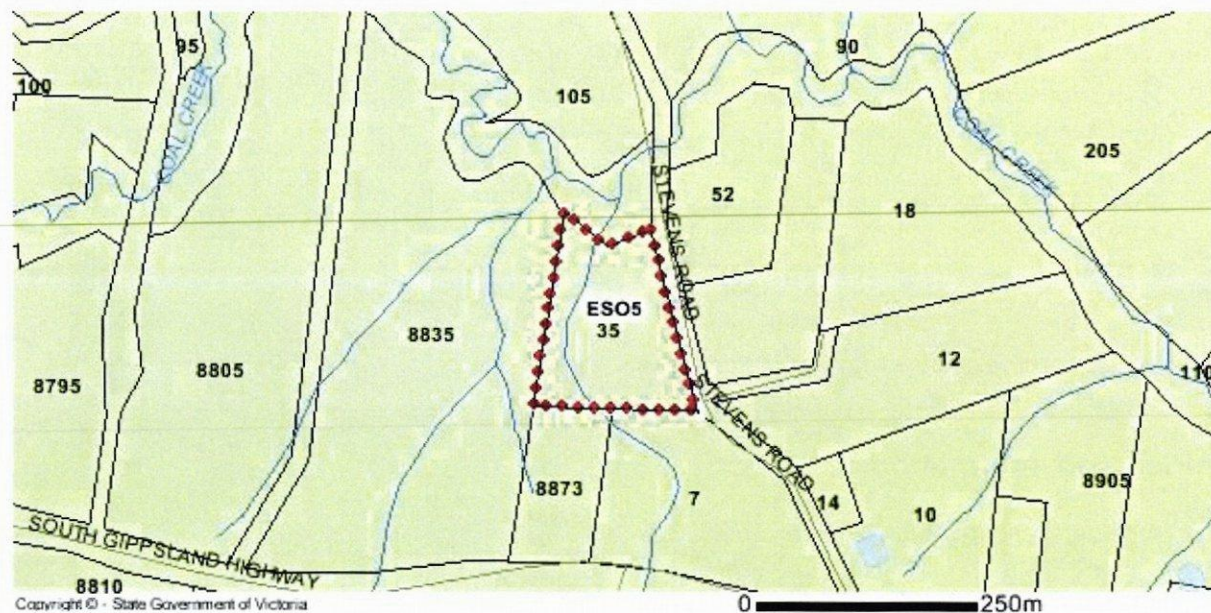
	ACZ - Activity Centre		IN1Z - Industrial 1		R1Z - General Residential
	B1Z - Commercial 1		IN2Z - Industrial 2		R2Z - General Residential
	B2Z - Commercial 1		IN3Z - Industrial 3		R3Z - General Residential
	B3Z - Commercial 2		LDRZ - Low Density Residential		RAZ - Rural Activity
	B4Z - Commercial 2		MUZ - Mixed Use		RCZ - Rural Conservation
	B5Z - Commercial 1		NRZ - Neighbourhood Residential		RDZ1 - Road - Category 1
	C1Z - Commercial 1		PCRZ - Public Conservation & Resource		RDZ2 - Road - Category 2
	C2Z - Commercial 2		PDZ - Priority Development		RGZ - Residential Growth
	CA - Commonwealth Land		PPRZ - Public Park & Recreation		RLZ - Rural Living
	CCZ - Capital City		PUZ1 - Public Use - Service & Utility		RUZ - Rural
	CDZ - Comprehensive Development		PUZ2 - Public Use - Education		SUZ - Special Use
	DZ - Dockland		PUZ3 - Public Use - Health Community		TZ - Township
	ERZ - Environmental Rural		PUZ4 - Public Use - Transport		UFZ - Urban Floodway
	FZ - Farming		PUZ5 - Public Use - Cemetery/Crematorium		UGZ - Urban Growth
	GRZ - General Residential		PUZ6 - Public Use - Local Government		
	GWAZ - Green Wedge A		PUZ7 - Public Use - Other Public Use		
	GWZ - Green Wedge		PZ - Port		

-- Urban Growth Boundary

Planning Overlay

ENVIRONMENTAL SIGNIFICANCE OVERLAY (ESO)

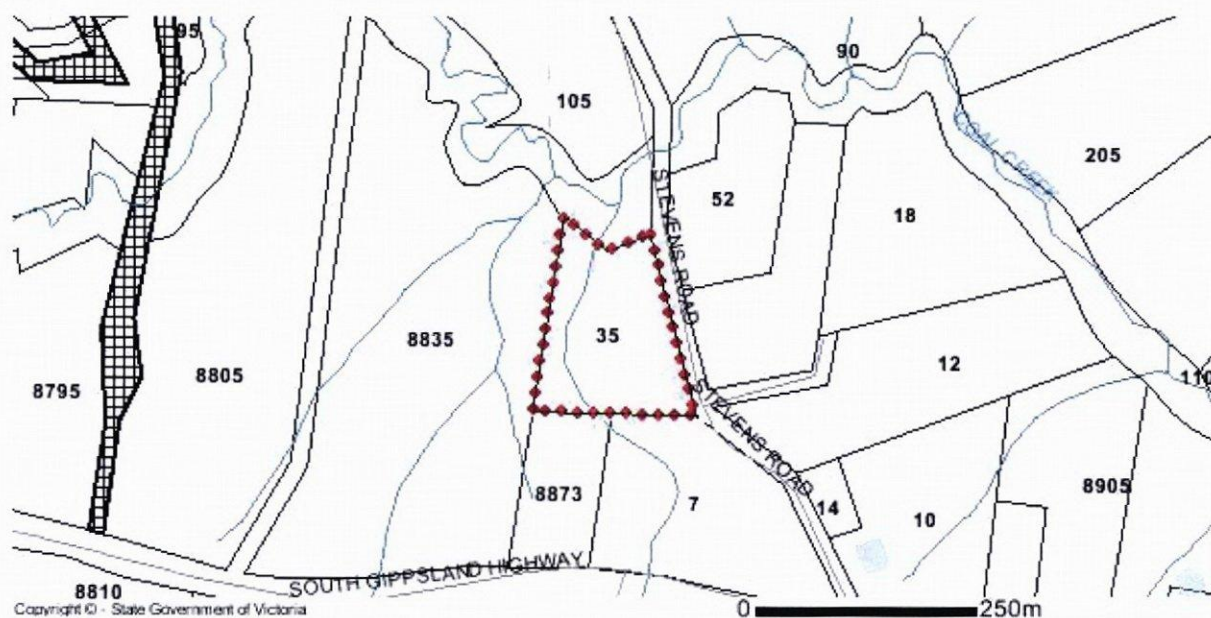
ENVIRONMENTAL SIGNIFICANCE OVERLAY - SCHEDULE 5 (ESO5)



OTHER OVERLAYS

Other overlays in the vicinity not directly affecting this land

ROAD CLOSURE OVERLAY (RXO)



Overlays Legend

 AEO - Airport Environs	 LSIO - Land Subject to Inundation
 BMO - Bushfire Management (also WMO)	 MAEO1 - Melbourne Airport Environs 1
 CLPO - City Link Project	 MAEO2 - Melbourne Airport Environs 2
 DCPD - Development Contributions Plan	 NCO - Neighbourhood Character
 DDO - Design & Development	 PO - Parking
 DDOPT - Design & Development Part	 PAO - Public Acquisition
 DPO - Development Plan	 RO - Restructure
 EAO - Environmental Audit	 RCO - Road Closure
 EMO - Erosion Management	 SBO - Special Building
 ESO - Environmental Significance	 SLO - Significant Landscape
 FO - Floodway	 SMO - Salinity Management
 HO - Heritage	 SRO - State Resource
 IPO - Incorporated Plan	 VPO - Vegetation Protection

Note: due to overlaps some colours may not match those in the legend.

Further Planning Information

Planning scheme data last updated on 18 December 2014.

A **planning scheme** sets out policies and requirements for the use, development and protection of land. This report provides information about the zone and overlay provisions that apply to the selected land. Information about the State, local, particular and general provisions of the local planning scheme that may affect

the use of the land can be obtained by contacting the local council or by visiting [Planning Schemes Online](#)

This report is NOT a **Planning Certificate** issued pursuant to Section 199 of the Planning & Environment Act 1987.

It does not include information about exhibited planning scheme amendments, or zonings that may affect the land.

To obtain a **Planning Certificate** go to [Titles and Property Certificates](#)

For details of surrounding properties, use this service to get the Reports for properties of interest

To view planning zones, overlay and heritage information in an interactive format visit [Planning Maps Online](#)

For other information about planning in Victoria visit www.dpcd.vic.gov.au/planning

Areas of Aboriginal Cultural Heritage Sensitivity

This property is within, or affected by, one or more areas of cultural heritage sensitivity as described in the Aboriginal Heritage Regulations 2007.

The data provides indicative information about the location and extent of areas of Aboriginal cultural heritage sensitivity

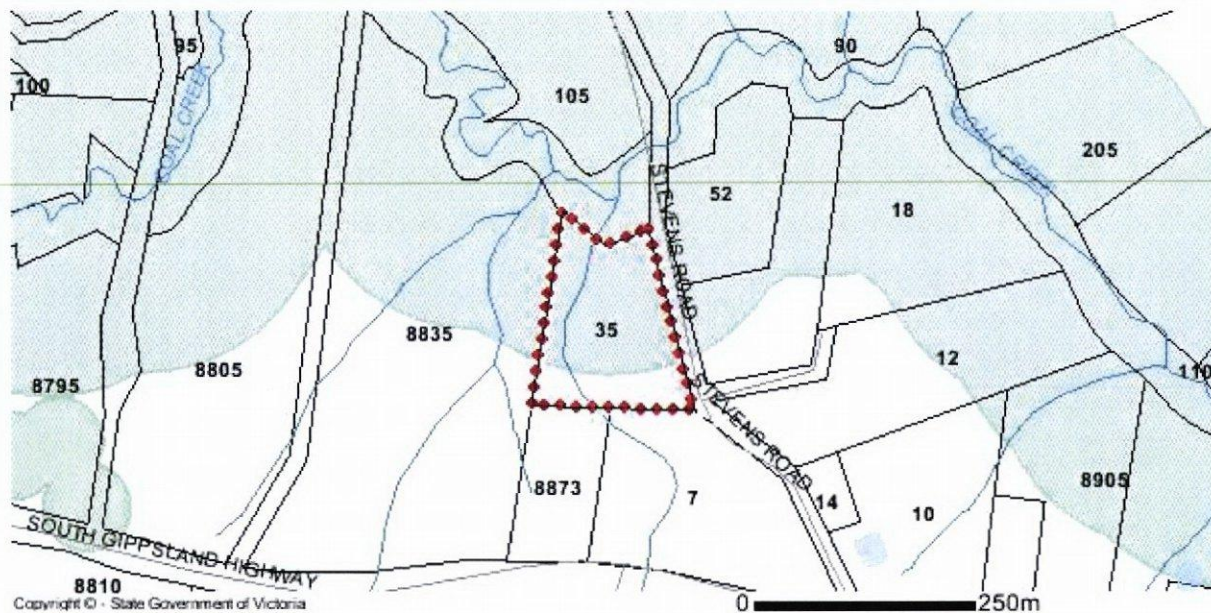
and is provided to assist with the decisions about the potential need to prepare a Cultural Heritage Management Plan

in relation to proposed activities on this property.

For further information about whether a Cultural Heritage Management Plan is required go to [Aboriginal Heritage Planning Tool](#)

To find out if your property has any recorded Aboriginal cultural heritage places, such as scarred trees, occupation sites or places of burial, you can request information from the Victorian Aboriginal Heritage Register.

Find out more about the [Victorian Aboriginal Heritage Register](#)



Aboriginal Cultural Heritage Sensitivity  Aboriginal Cultural Heritage Sensitivity  Selected Land

Copyright © - State Government of Victoria

Disclaimer : This content is provided for information purposes only. No claim is made as to the accuracy or authenticity of the content. The Victorian Government does not accept any liability to any person for the information provided. Read the full disclaimer at www.land.vic.gov.au/home/copyright-and-disclaimer

